

MDE-AgriVLN: Agricultural Vision-and-Language Navigation with Monocular Depth Estimation

Xiaobei Zhao¹, Xingqi Lyu¹, Xiang Li^{1✉}

¹China Agricultural University

xiaobeizhao2002@163.com, lxq99725@163.com, cqlixiang@cau.edu.cn

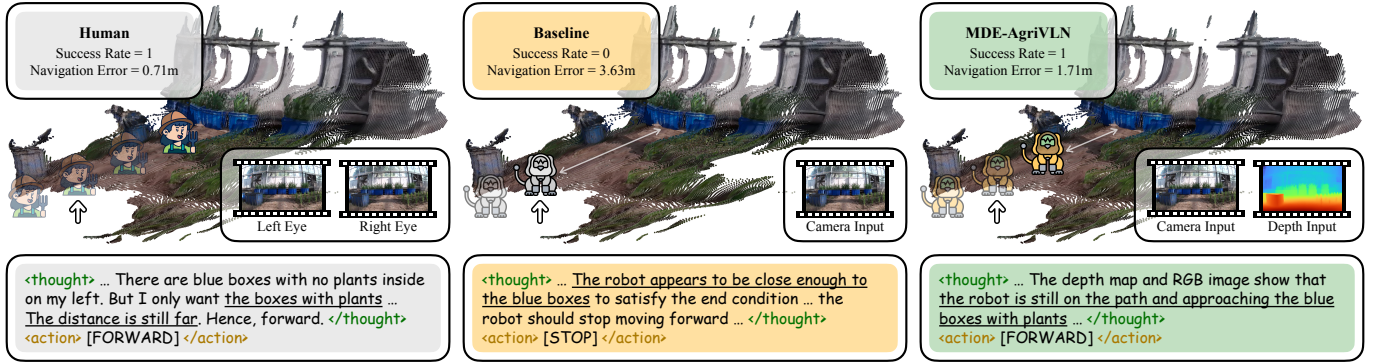


Fig. 1: MDE-AgriVLN v.s. Human and Baseline on a representative episode. In every method’s section, the right images are the visual inputs at the time step $t = 6.2s$ (marked by \uparrow), the bottom textbox is the reasoning result at the same time step, and the top textbox is the evaluation result. Underline marks the pivotal reasoning thoughts. Instruction: *Now you are standing on the ground of a greenhouse. There are lots of blue boxes in your view, and I need you navigate to the blue box with plants planted on it, which is at the end of the road in front of you. Please go along the path and stop when you are very close to the destination.* (Zoom in to observe more details)

Abstract—Agricultural robots are serving as powerful assistants across a wide range of agricultural tasks, nevertheless, still heavily relying on manual operations or railway systems for movement. The AgriVLN method and the A2A benchmark pioneeringly extend Vision-and-Language Navigation (VLN) to the agricultural domain, enabling a robot to navigate to a target position following a natural language instruction. Unlike human binocular vision, most agricultural robots are only given a single camera for monocular vision, which results in limited spatial perception. To bridge this gap, we present the method of Agricultural Vision-and-Language Navigation with Monocular Depth Estimation (MDE-AgriVLN), in which we propose the MDE module generating depth features from RGB images, to assist the decision-maker on reasoning. When evaluated on the A2A benchmark, our MDE-AgriVLN method successfully increases Success Rate from 0.23 to 0.32 and decreases Navigation Error from 4.43m to 4.08m, demonstrating the state-of-the-art performance in the agricultural VLN domain.

Code: <https://github.com/AlexTraveling/MDE-AgriVLN>.

Index Terms—Vision-and-Language Navigation, Agricultural Robot, Vision-Language Model, Monocular Depth Estimation

I. INTRODUCTION

Agricultural robots are serving as powerful assistants across a wide range of tasks, such as laser weeding [1], growth monitoring [2] and cross-pollination [3]. However, most of them

still heavily rely on manual operations or railway systems for movement, resulting in limited mobility and poor adaptability.

In contrast, Vision-and-Language Navigation (VLN) enables agents to follow the natural language instructions to navigate to the target positions [4], [5], having demonstrated strong performance across various domains [6], such as R2R [4] for indoor room, TOUCHDOWN [7] for urban street, and AerialVLN [8] for aerial space. Motivated by prior Vision-Language Model-based approaches [9]–[11], Zhao et al. [12] proposed the AgriVLN method and the A2A benchmark to pioneeringly extend VLN to the agricultural domain, enabling agricultural robots to navigate to the target positions following the natural language instructions. However, when evaluated on the A2A benchmark, AgriVLN only achieves Success Rate (SR) of 0.23 and Navigation Error (NE) of 4.43m, leaving a large gap to the performance of Human.

We attribute this gap to Human’s binocular cues [13] as one of the reasons. There is a distance around $5.5 \sim 7.5$ cm between the left and right eyes, leading to a tiny distinction on observation perspective, i.e., the binocular disparity, which can be processed by brain to set up stereoscopic vision. For most agricultural robots, however, the only visual input is a single RGB image, which makes their decision-makers lack the spatial senses, such as on distance. Here we share a simple example to better demonstrate their difference, as illustrated in Fig. 1. At the time step $t = 6.2s$, Baseline only takes a single

✉ Corresponding Author

This study is supported by the National Natural Science Foundation of China’s Research on Distributed Real-Time Complex Event Processing for Intelligent Greenhouse Internet of Things (Grant No. 61601471).

RGB image as the visual input, then mistakenly thinks that *the robot appears to be close enough to the blue boxes*, resulting in an early STOP with NE = 3.63m. Meanwhile, Human utilizes its stereoscopic vision to perceive *boxes with plants*' depths in a more accurate way, thereby properly thinking that *the distance is still far* then predicting the FORWARD action.

To bridge this gap, we present the method of **Agricultural Vision-and-Language Navigation with Monocular Depth Estimation (MDE-AgriVLN)**. First, we propose the MDE module, in which we employ a monocular depth estimator as the backbone and establish two representation paradigms. Second, we integrate the MDE module into the base model to establish our MDE-AgriVLN method. Third, we evaluate it on the A2A [12] benchmark, successfully increasing SR from 0.23 to 0.32 and decreasing NE from 4.43m to 4.08m. On the example in Fig. 1, MDE-AgriVLN utilizes monocular depth estimation to assist its reasoning, thereby properly thinking that *the robot is still on the path and approaching the blue boxes with plants*, then predicting the FORWARD action, which sufficiently surpasses the performance of Baseline and narrow the gap with Human.

In summary, our main contributions are as follows:

- We propose the MDE module based on a monocular depth estimator with two representation paradigms, to generate depth features from monocular RGB images.
- We propose the MDE-AgriVLN method integrating the MDE module to pioneeringly employ monocular depth estimation to enhance the spatial perception.
- We implement the ablation experiment proving MDE's effectiveness and the comparison experiment proving MDE-AgriVLN's state-of-the-art performance.

II. RELATED WORKS

A. Agricultural Vision-and-Language Navigation

Agriculture-to-Agriculture (A2A) [12] is a VLN benchmark specially designed for agricultural robots, consisting of 1,560 episodes across 6 types of scene: farm, greenhouse, forest, mountain, garden and village, in which all the instructions belong to the step-by-step format and the action space belongs to the continuous environment.

B. Depth Employment in Vision-and-Language Navigation

The standard visual input for a VLN method is a panoramic image in the discrete environment [4] or a front-facing image in the continuous environment [5] at any time step, which provides abundant semantic informations but limited spatial features. To address this issue, some studies [9], [14], [15] have explored employing the depth feature as an additional modality. These methods show the effectiveness of the depth feature, however, they all depend on the depth sensor, which is usually an unaffordable hardware for realistic deployments [16]. Hence, we are motivated to explore introducing monocular depth estimation to replace the depth sensor. None of the existing methods, as far as we know, have studied on this topic.

C. Monocular Depth Estimation

The purpose of monocular depth estimation is to transform a single photographic image into a depth map [17]. Previous studies have explored the improvement from various fronts, such as piecewise planarity prior [18], neural conditional random fields [19] and first-order variational constraints [20]. We attempt employing three state-of-the-art models [21]–[23] as the backbone for our MDE module, then implement the ablation experiment to further select the most compatible one.

III. METHODOLOGY

In this section, we present the MDE-AgriVLN method, as illustrated in Figure 2. First, we introduce the task definition in Sec. III-A. Second, we present the module of **Monocular Depth Estimation (MDE)** in Sec. III-B. Third, we integrate it into the base model to establish MDE-AgriVLN in Sec. III-C.

A. Task Definition

The task of Agricultural Vision-and-Language Navigation [12] is defined as follows: In each episode, the model is given an instruction in natural language, denoted as $W = \langle w_1, w_2, \dots, w_L \rangle$, where L is the number of words. At each time step t , the model is given the front-facing RGB image I_t . The purpose is understanding both W and I_t , to select the best low-level action \hat{a}_t from action space $\{\text{FORWARD}, \text{LEFT ROTATE}, \text{RIGHT ROTATE}, \text{STOP}\}$, thereby leading the robot navigate from the starting point to the destination.

B. Monocular Depth Estimation Module

At each time step t , the visual input is a RGB image $I_t \in \mathbb{R}^{3 \times 720 \times 1280}$. In the pre-processing stage, we downsample it to $I'_t \in \mathbb{R}^{3 \times \mathbb{H} \times \mathbb{W}}$, where \mathbb{H} and \mathbb{W} are set to 360 and 640 as the default values, respectively. We employ the monocular depth estimator $\mathcal{E}(\cdot)$ to estimate the depth D_t , defined as:

$$D_t = \mathcal{E}_\phi(I'_t), \quad D_t \in \mathbb{R}^{1 \times \mathbb{H} \times \mathbb{W}} \quad (1)$$

where D_t is saved in the numpy npz format. ϕ is the hyper-parameter of $\mathcal{E}(\cdot)$. Then we establish two representation paradigms for D_t :

1) *Depth Matrix*: A complete depth matrix is massive and tedious. Therefore, if we directly inputted a complete depth matrix to the Vision-Language Model (VLM) in the base model, the context length would exceed the limitation. To address this issue, we innovate a simple yet effective downsampling function, denoted as $\mathcal{S}(\cdot)$. We denote the downsampling ratio as r , then the downsampled depth matrix D_t^{matrix} is in the size of $\mathbb{H}/r \times \mathbb{W}/r$, denoted as $\mathbb{H}' \times \mathbb{W}'$. We uniformly split a complete frame into $\mathbb{H}' \times \mathbb{W}'$ dispersed patches, then only retain the central single pixel in each patch. The complete downsampling process is defined as:

$$D_t^{\text{matrix}} = \mathcal{S}(D_t, r) \quad (2)$$

where every element in D_t^{matrix} is in absolute metric scale, i.e., in meters. r is set to 40 as the default value.

TABLE I: Comparison experiment results between MDE-AgriVLN and state-of-the-art methods on the low-complexity portion (subtask = 2), the high-complexity portion (subtask ≥ 3), and the whole of the A2A benchmark.

#	Method	MDE Representation	A2A (low-complexity)				A2A (high-complexity)				A2A			
			SR \uparrow	NE \downarrow	TU $_p\downarrow$	TU $_c\downarrow$	SR \uparrow	NE \downarrow	TU $_p\downarrow$	TU $_c\downarrow$	SR \uparrow	NE \downarrow	TU $_p\downarrow$	TU $_c\downarrow$
1	Random	-	0.13	7.30	-	-	0.04	6.74	-	-	0.09	7.03	-	-
2	Fixed	-	0.00	0.00	-	-	0.06	6.32	-	-	0.03	3.06	-	-
<i>State-of-the-Art</i>														
3	SIA-VLN	-	<u>0.26</u>	2.92	1,244	158	<u>0.02</u>	<u>6.24</u>	1,327	177	<u>0.15</u>	<u>4.52</u>	1,284	167
4	DILLM-VLN	-	0.31	2.52	1,322	189	0.10	5.56	1,279	132	0.21	3.99	1,301	162
5	AgriVLN	-	0.30	<u>3.72</u>	1,261	163	0.16	5.18	1,401	144	0.23	4.43	1,329	154
<i>Ours</i>														
6	MDE-AgriVLN	Depth Matrix	0.44	3.05	2,156	197	0.19	5.17	2,257	<u>199</u>	0.32	4.08	2,205	<u>198</u>
7	MDE-AgriVLN	Depth Map	0.40	3.70	1,622	204	0.23	4.81	1,739	170	0.32	4.24	1,679	187
8	MDE-AgriVLN	Hybrid	0.41	3.57	<u>2,545</u>	193	0.21	5.10	<u>2,585</u>	194	0.31	4.31	<u>2,565</u>	194
9	Human	-	0.93	0.32	-	-	0.80	0.82	-	-	0.87	0.57	-	-

Bold and underline mark the best and worst scores, respectively.

Token Usage (TU $_p$ and TU $_c$) to evaluate VLM’s average reasoning burden at a single time step, calculated by:

$$TU_p = \frac{1}{|D_p|} \sum_{\tau_p \in D_p} \tau_p, \quad TU_c = \frac{1}{|D_c|} \sum_{\tau_c \in D_c} \tau_c \quad (7)$$

where τ_p is the prompt token usage at a single time step. D_p is the noise-trimmed set of prompt token usages. TU_p is the average token usage in the prompt stage. For the completion stage, τ_c , D_c and TU_c are defined in an analogous manner.

C. Comparison Experiment

We compare MDE-AgriVLN with three state-of-the-art methods: SIA-VLN [27], DILLM-VLN [28] and AgriVLN [12]. Besides, the methods of Random, Fixed and Human are reproduced as the lower and upper bounds, respectively. The results are shown in Table I, in which we select the depth matrix-based representation version (#6) as our primary method (will be discussed in Sec. IV-D1). On the whole A2A benchmark, MDE-AgriVLN (#6) achieves SR of 0.32 and NE of 4.08m, successfully increasing SR by 9 percentage points and decreasing NE by 0.35m compared to the AgriVLN baseline (#5), proving that the depth features from the MDE module can be effectively utilized by the VLM-based decision-maker to improve its spatial perception. Besides, MDE-AgriVLN surpasses all the baselines on both low-complexity and high-complexity portions of A2A, demonstrating the state-of-the-art performance in the agricultural VLN domain.

D. Ablation Experiment

1) *Depth Representation*: We ablate the depth representation paradigm in the MDE module, as shown in Table I. We are surprised that either the depth matrix-only version (#6) or the depth map-only version (#7) performs even a little better than the hybrid version (#8), because the hybrid version provides a more comprehensive depth representation. We attribute this interesting phenomenon to the semantic integrality and alignment burden. Specifically, we carefully inspect and

TABLE II: Ablation experiment results on monocular depth estimator.

#	Model	Depth	SR \uparrow	NE \downarrow	TU $_p\downarrow$	TU $_c\downarrow$
10	Depth Anything V2	M.	<u>0.30</u>	<u>4.23</u>	2,287	<u>222</u>
11	Pixel-Perfect Depth	R.	0.34	4.19	1,626	212
12	Depth Pro	M.	0.32	4.08	2,205	198

Bold and underline mark the best and worst scores, respectively. M. and R. represent metric and relative depths, respectively.

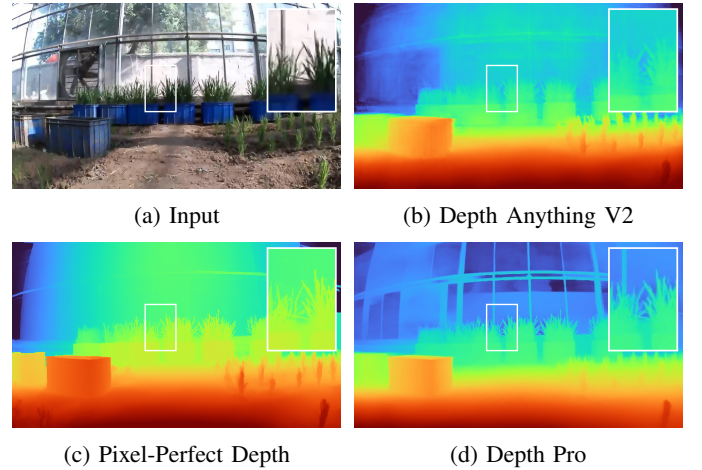


Fig. 3: Ablation experiment illustration on monocular depth estimator. (Zoom in to observe more details)

compare the reasoning thoughts across different representation paradigms, then we find that either a matrix or a map can already sufficiently represent an estimated depth, therefore, the hybrid of them cannot provide much more semantic. In contrast, the alignment between a RGB image, a depth matrix and a depth map occupies large reasoning attention, which inevitably distracts the decision making. Considering both accuracy and consumption, we select the depth matrix-only

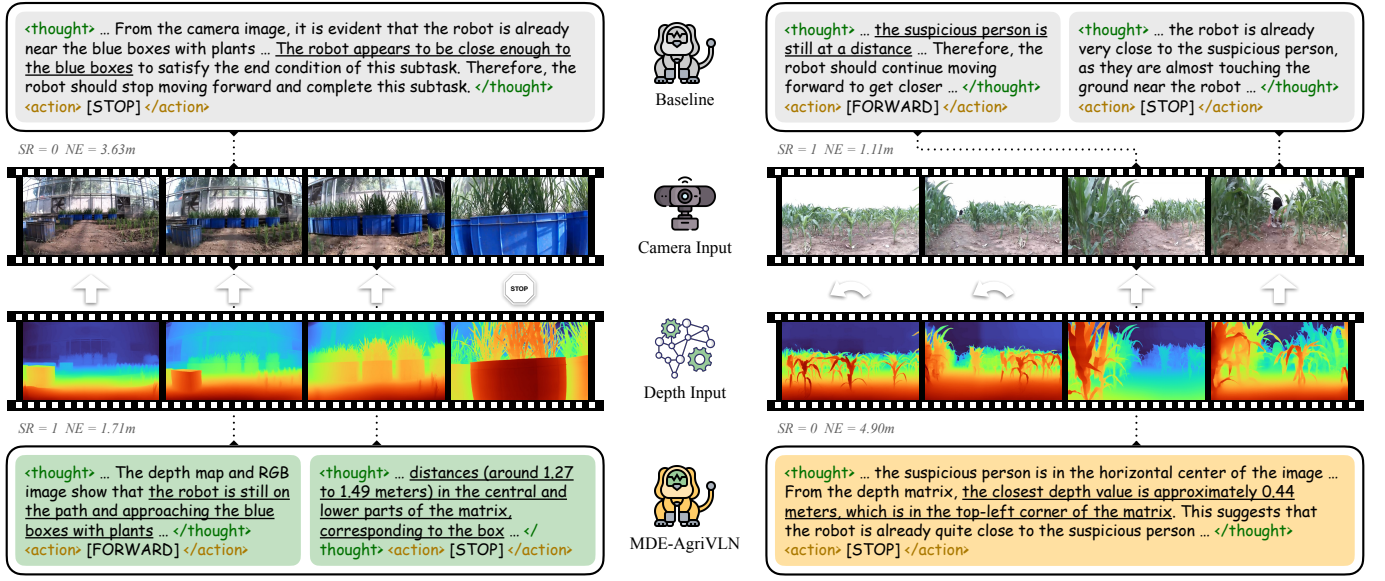


Fig. 4: Qualitative experiment illustration: Baseline reasoning results, camera inputs, ground-truth actions, depth inputs and MDE-AgriVLN reasoning results are shown from top to bottom, respectively. Underline marks the pivotal reasoning thoughts. The successful example’s instruction (left): *Now you are standing on the ground of a greenhouse. There are lots of blue boxes in your view, and I need you navigate to the blue box with plants planted on it, which is at the end of the road in front of you. Please go along the path and stop when you are very close to the destination.* The failed example’s instruction (right): *There is a suspicious person in the farm. We need to inquire about her situation. First, you need left rotate until she is in your horizontal center. Then, walk towards her. Stop when you are very very close to her.*

version as our primary method.

2) *Monocular Depth Estimator*: We ablate Depth Pro [23] with the other two models, Depth Anything V2 [21] and Pixel-Perfect Depth [22], as shown in Table II and Fig. 3. We find that Depth Anything V2’s depth estimation accuracy is relatively worse, e.g., it confuse the target plant box and the greenhouse background wall to almost same metric depths in the example, which tends to provide negative effects to the decision-maker. Pixel-Perfect Depth can only estimate in a relative scale, but brings an excellent VLN performance with the slightest TU_p of 1,597. We attribute its success to the consistency across different scale objects, as illustrated in the example, in which other models accurately estimate the left big box but struggle with the right small seedlings, while Pixel-Perfect Depth can accurately estimate both of them. However, the lack of metric value makes its NE tends to be farther. In contrast, Depth Pro utilizes its relatively accurate metric depths to help moving closer to a target position with even less reasoning burden, achieving the best NE of 4.08 and TU_c of 197. Considering both accuracy and stability, we select Depth Pro as the monocular depth estimator in our MDE module.

3) *Scene Classification*: We further remove the proposed MDE module to analyze its effect on different scene classifications, as shown in Table III. When MDE is removed, the performance sharply drops across all the six scene classifications, especially in the challenging forest scene (#17, #18), where SR drops over by more than half, demonstrating its essential effectiveness. Nevertheless, in some scene classifications, we note relatively slight performance losses, such as in farm (#13, #14), where SR drops about just 20% and NE increases

TABLE III: Ablation experiment results on scene classification.

#	Scene Classification	Depth Input	SR \uparrow	NE \downarrow
13	Farm	Depth Matrix from MDE	0.60	2.32
14		\times	0.47	2.40
15	Greenhouse	Depth Matrix from MDE	0.19	3.45
16		\times	0.12	3.37
17	Forest	Depth Matrix from MDE	0.13	5.04
18		\times	0.06	5.65
19	Mountain	Depth Matrix from MDE	0.36	4.25
20		\times	0.24	4.68
21	Garden	Depth Matrix from MDE	0.30	5.67
22		\times	0.23	6.48
23	Village	Depth Matrix from MDE	0.33	4.11
24		\times	0.27	4.12

Bold marks the better score in every scene classification.
The \times symbol represents “without”.

just 0.08m. We attribute this large distinction to the different chaotic degree. In a farm, most of the crops are planted with similar sizes in an organized way. In a forest, however, all the plants grow with diversified sizes in a basically natural way. Consequently, an image from forest tends to be much more chaotic than an image from farm. Thus, the decision-maker relies more on the depth features in a forest than in a farm.

E. Qualitative Experiment

Towards a more comprehensive discussion, we share both a successful example and a failed example, as illustrated in Fig.

4. We mark all the VLM’s pivotal reasoning thoughts with *italics* in the text and underline in the figure.

In the successful example, at the time step $t = 6.2s$, Baseline thinks that *the robot appears to be close enough to the blue boxes*, so decides to STOP, leaving a 3.63m navigation error. At the same time step, the depth features assists MDE-AgriVLN to more accurately recognize the distance that *the robot is still on the path and approaching the blue boxes with plants*, effectively leading to keep going FORWARD. At the time step $t = 10.4s$, MDE-AgriVLN aligns *the box with the central and lower parts of the matrix*, which indicates an *around 1.27-to-1.49-meters distance*, so successfully predicts the STOP action with only an 1.71m navigation error. From this successful example, we suggest that the depth features can effectively improve VLM’s spatial perception, and the MDE module can provide them in a reliable accuracy.

In the failed example, both methods smoothly pass the LEFT ROTATE step. At the time step $t = 6.4s$, Baseline thinks that *the suspicious person is still at a distance*, so properly keeps going FORWARD. However, MDE-AgriVLN predicts the wrong STOP action, because it observes that *the closest depth value is approximately 0.44 meters*, then mistakenly aligns it with the person, while this depth actually belongs to *the top-left corner*, i.e., a plant of corn. From this failed example, we suggest that the alignment between camera image and depth image is a big challenge for VLM, and a mistaken alignment may results in a disastrous misleading.

V. CONCLUSION

In this paper, we present the MDE-AgriVLN method, effectively improving SR and NE from 0.23 and 4.42m to 0.32 and 4.08m on the A2A [12] benchmark, respectively, demonstrating the state-of-the-art performance in the agricultural VLN domain.

During the experiments, we also find two main weaknesses: 1) As mentioned in Sec. IV-E, MDE-AgriVLN occasionally misalign an object between in the camera image and in the depth image. 2) The time cost of the MDE module on a single time step is about 0.2s \sim 0.8s. Hence, we suggest a further improvement on reasoning stability and real-time capability.

In the future, in addition to the above improvement on the existing weaknesses, we plan to explore how an agricultural VLN method would perform if an instruction itself had errors, and propose a new mechanism to promote the robustness.

ACKNOWLEDGMENT

Thanks to Kota Kinabalu, Brunei, Penang and Siem Reap for the impressive traveling experiences, giving us a chilled vibe for writing. Thanks to Jingfeng Wang for being the participant offering the Human reasoning thoughts in Fig. 1. Thanks to Yuanquan Xu, the inspiration to us.

REFERENCES

- [1] Peng Zhao, Shuqin Yang, et al., “Design and Testing of an autonomous laser weeding robot for strawberry fields based on DIN-LW-YOLO,” *Computers and Electronics in Agriculture*, 2025.
- [2] Luca Lobefaro et al., “Spatio-Temporal Consistent Semantic Mapping for Robotics Fruit Growth Monitoring,” *Robotics and Automation Letters*, 2025.
- [3] Yue Xie, Cao Xu, et al., “Engineering crop flower morphology facilitates robotization of cross-pollination and speed breeding,” *Cell*, 2025.
- [4] Peter Anderson et al., “Vision-and-Language Navigation: Interpreting visually-grounded navigation instructions in real environments,” in *CVPR*, 2018.
- [5] Jacob Krantz, Erik Wijmans, Arjun Majumdar, Dhruv Batra, and Stefan Lee, “Beyond the Nav-Graph: Vision-and-Language Navigation in Continuous Environments,” in *ECCV*, 2020.
- [6] Yue Zhang et al., “Vision-and-Language Navigation Today and Tomorrow: A Survey in the Era of Foundation Models,” *Transactions on Machine Learning Research*, 2024.
- [7] Howard Chen, Alane Suhr, Dipendra Misra, Noah Snaveley, and Yoav Artzi, “TOUCHDOWN: Natural Language Navigation and Spatial Reasoning in Visual Street Environments,” in *CVPR*, 2019.
- [8] Shubo Liu, Hongsheng Zhang, Yuankai Qi, Peng Wang, Yanning Zhang, and Qi Wu, “AerialVLN: Vision-and-Language Navigation for UAVs,” in *ICCV*, 2023.
- [9] Gengze Zhou, Yicong Hong, and Qi Wu, “NavGPT: Explicit Reasoning in Vision-and-Language Navigation with Large Language Models,” in *AAAI*, 2024.
- [10] Jiaqi Chen, Bingqian Lin, Ran Xu, Zhenhua Chai, Xiaodan Liang, and Kwan-Yee K. Wong, “MapGPT: Map-Guided Prompting with Adaptive Path Planning for Vision-and-Language Navigation,” in *ACL*, 2024.
- [11] Yuxing Long, Xiaoqi Li, Wenzhe Cai, and Hao Dong, “Discuss Before Moving: Visual Language Navigation via Multi-expert Discussions,” in *ICRA*, 2024.
- [12] Xiaobei Zhao, Xingqi Lyu, and Xiang Li, “AgriVLN: Vision-and-Language Navigation for Agricultural Robots,” in *arXiv*, 2025.
- [13] Ian P. Howard and Brian J. Rogers, *Seeing in Depth*, Oxford University Press, 2002.
- [14] Qiang Sun, Yifeng Zhuang, Zhengqing Chen, Yanwei Fu, and Xiangyang Xue, “Depth-Guided AdaIN and Shift Attention Network for Vision-And-Language Navigation,” in *ICME*, 2021.
- [15] Sinan Tan, Mengmeng Ge, Di Guo, Huaping Liu, and Fuchun Sun, “Depth-Aware Vision-and-Language Navigation using Scene Query Attention Network,” in *ICRA*, 2022.
- [16] René Ranftl, Alexey Bochkovskiy, and Vladlen Koltun, “Vision Transformers for Dense Prediction,” in *ICCV*, 2021.
- [17] David Eigen, Christian Puhrsch, and Rob Fergus, “Depth Map Prediction from a Single Image using a Multi-Scale Deep Network,” in *NeurIPS*, 2014.
- [18] Vaishakh Patil, Christos Sakaridis, Alexander Liniger, and Luc Van Gool, “P3Depth: Monocular Depth Estimation with a Piecewise Planarity Prior,” in *CVPR*, 2022.
- [19] Weihao Yuan, Xiaodong Gu, Zuoqun Dai, Siyu Zhu, and Ping Tan, “Neural Window Fully-Connected CRFs for Monocular Depth Estimation,” in *CVPR*, 2022.
- [20] Ce Liu, Suryansh Kumar, Shuhang Gu, Radu Timofte, and Luc Van Gool, “VA-DepthNet: A Variational Approach to Single Image Depth Prediction,” in *ICLR*, 2023.
- [21] Lihe Yang, Bingyi Kang, Zilong Huang, Zhen Zhao, Xiaogang Xu, Jiashi Feng, and Hengshuang Zhao, “Depth Anything V2,” in *NeurIPS*, 2024.
- [22] Gangwei Xu, Haotong Lin, Haiyang Sun, Xin Yang, et al., “Pixel-Perfect Depth with Semantics-Prompted Diffusion Transformers,” in *NeurIPS*, 2025.
- [23] Alexey Bochkovskiy et al., “Depth Pro: Sharp Monocular Metric Depth in Less Than a Second,” in *ICLR*, 2025.
- [24] John D. Hunter, “Matplotlib: A 2D Graphics Environment,” *Computing in Science & Engineering*, 2007.
- [25] Daya Guo, Wenfeng Liang, et al., “DeepSeek-R1 incentivizes reasoning in LLMs through reinforcement learning,” *Nature*, 2025.
- [26] Shuai Bai et al., “Qwen2.5-VL Technical Report,” in *arXiv*, 2025.
- [27] Yicong Hong, Cristian Rodriguez-Opazo, Qi Wu, and Stephen Gould, “Sub-Instruction Aware Vision-and-Language Navigation,” in *EMNLP*, 2020.
- [28] Jiawei Wang, Teng Wang, Wenzhe Cai, Lele Xu, and Changyin Sun, “Boosting Efficient Reinforcement Learning for Vision-and-Language Navigation With Open-Sourced LLM,” *Robotics and Automation Letters*, 2025.